

# **CleanSeaNet:**

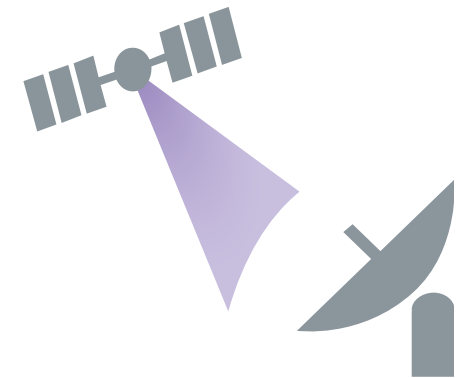
## **Support to Operations, Exercises and Emergencies**

Earth Observation Services  
Unit Surveillance

Lisbon / September 2020



- CSN provides regular monitoring over the Member States sea areas according to the Coverage Requirements.
- Member States can request top up of the service in case of:
  - Specific operational scenarios demanding surveillance
  - Exercises
  - Emergency situations



# CleanSeaNet support to Exercises and Operations

## Request for Satellite Imagery to support Exercises/ Operations:

- email to [MaritimeSupportServices@emsa.europa.eu](mailto:MaritimeSupportServices@emsa.europa.eu):  
including the following information

Operation name

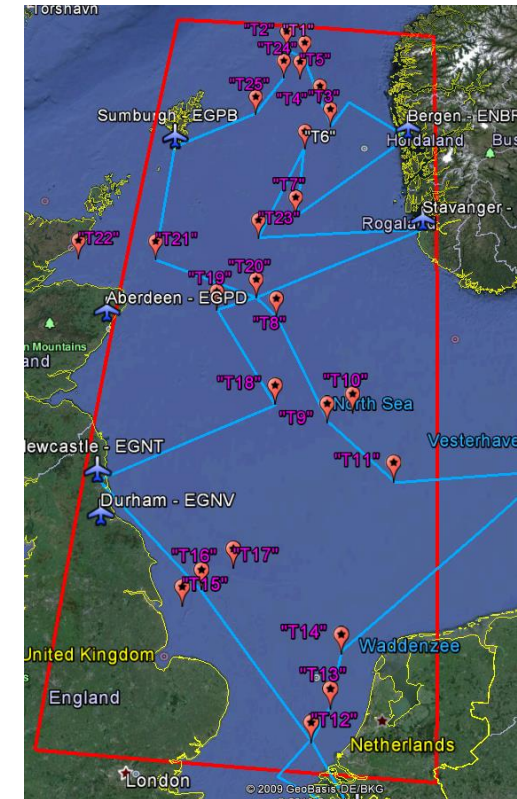
Description

Start date (Time Zone shall be indicated)

End Date (Time Zone shall be indicated)

Area of interest (KML or shape file)

Participating MS



In case of a pollution accident/major oil spill, Member States can request support to EMSA at any time, activating the **Agency Contingency Plan**

The following services/assistance can be activated/requested:

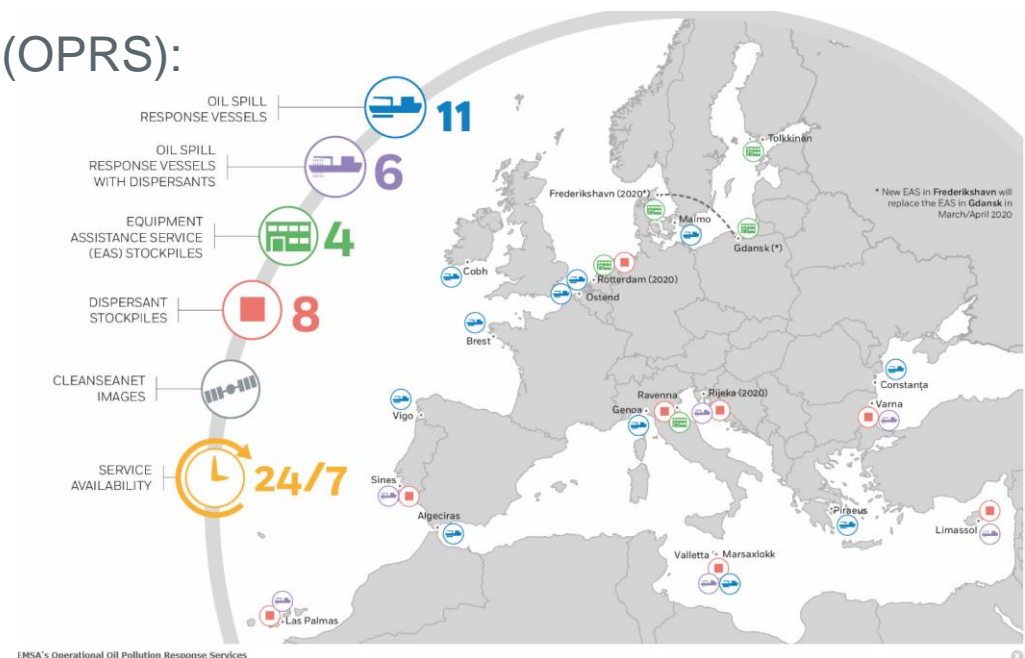
- Satellite Imagery
- Oil Pollution Response Services (OPRS):

Oil Recovery Vessels, OPR equipment

- RPAS Service

- Expert Mobilisation:

MAR-ICE, EMSA PR Expert



# How to Request Support

## If OPRS requested:

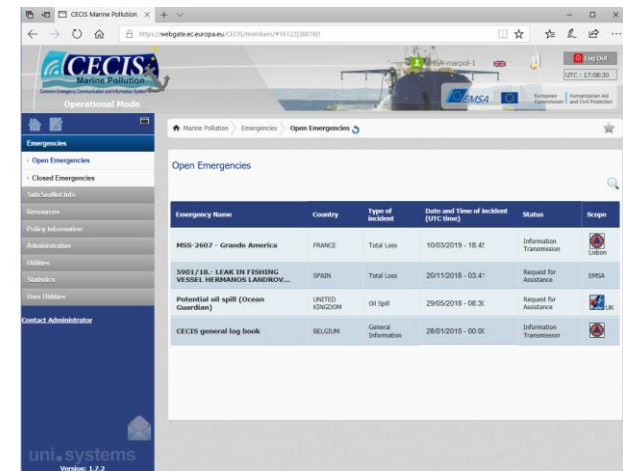
- Via ERCC (email or fax) or using CECIS application

**ERCC:** Emergency Response Coordination Centre  
(European Commission - as managed by DG ECHO)

**CECIS:** Common Emergency Communication  
and Information System

## If Satellite Imagery is requested:

- By email to  
[MaritimeSupportServices@emsa.europa.eu](mailto:MaritimeSupportServices@emsa.europa.eu)
- Or via ERCC (email or fax) or using CECIS application



MSS is the EMSA 24/7 center





 [twitter.com/emsa\\_lisbon](https://twitter.com/emsa_lisbon)  
 [facebook.com/emsa.lisbon](https://facebook.com/emsa.lisbon)

